

# DOWNTOWN CORRIDORS BICYCLE AND PEDESTRIAN IMPROVEMENT PROJECT



Speaker:

Tianjun Cao, PE, Associate Civil Engineer  
City of Concord

Date: January 11, 2023 with TSBA

# Downtown Corridors Bicycle & Pedestrian Improvement Project

## Purpose of today's meeting

- Provide a project construction update to TSBA

## Contact Information:

- Email: [Tianjun.Cao@cityofconcord.org](mailto:Tianjun.Cao@cityofconcord.org)



# Previous Outreach Summary

## Downtown Corridors Specific Plan, Established in 2016

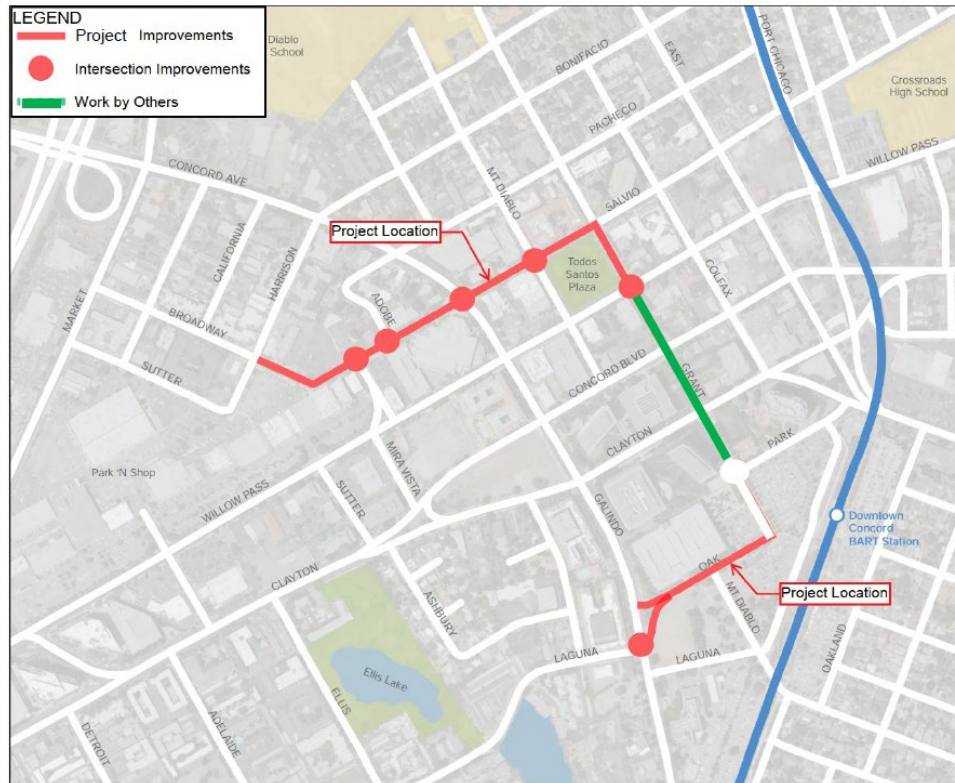
- Public Meetings held in August 2019 and May 2021
- BPAC in October 2019 and June 2021

## Online Community Survey

- Conducted in 2021 (January to May)

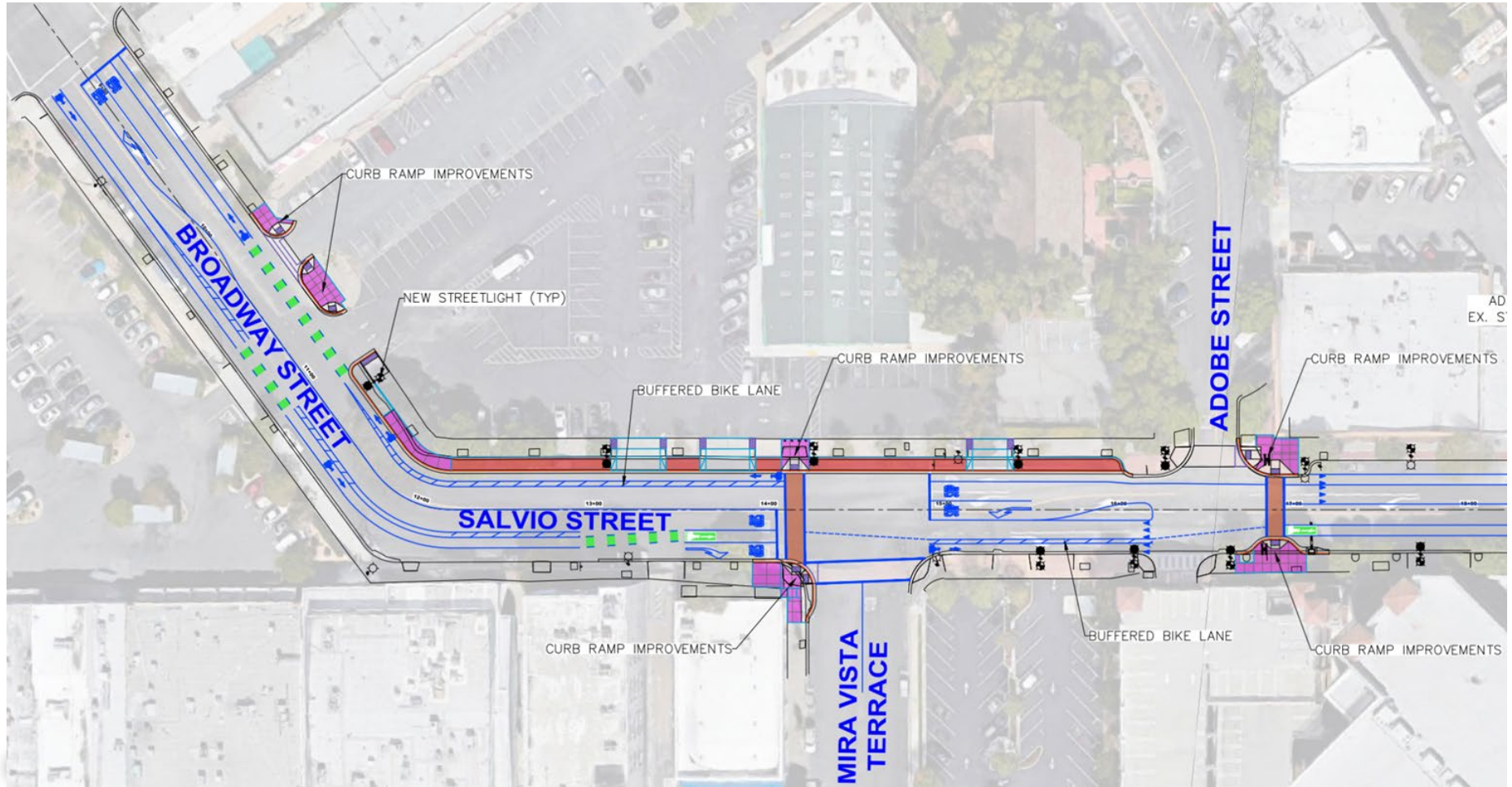
Presented project to TSBA on 4/14/2021 and 2/9/2022

# Project Map

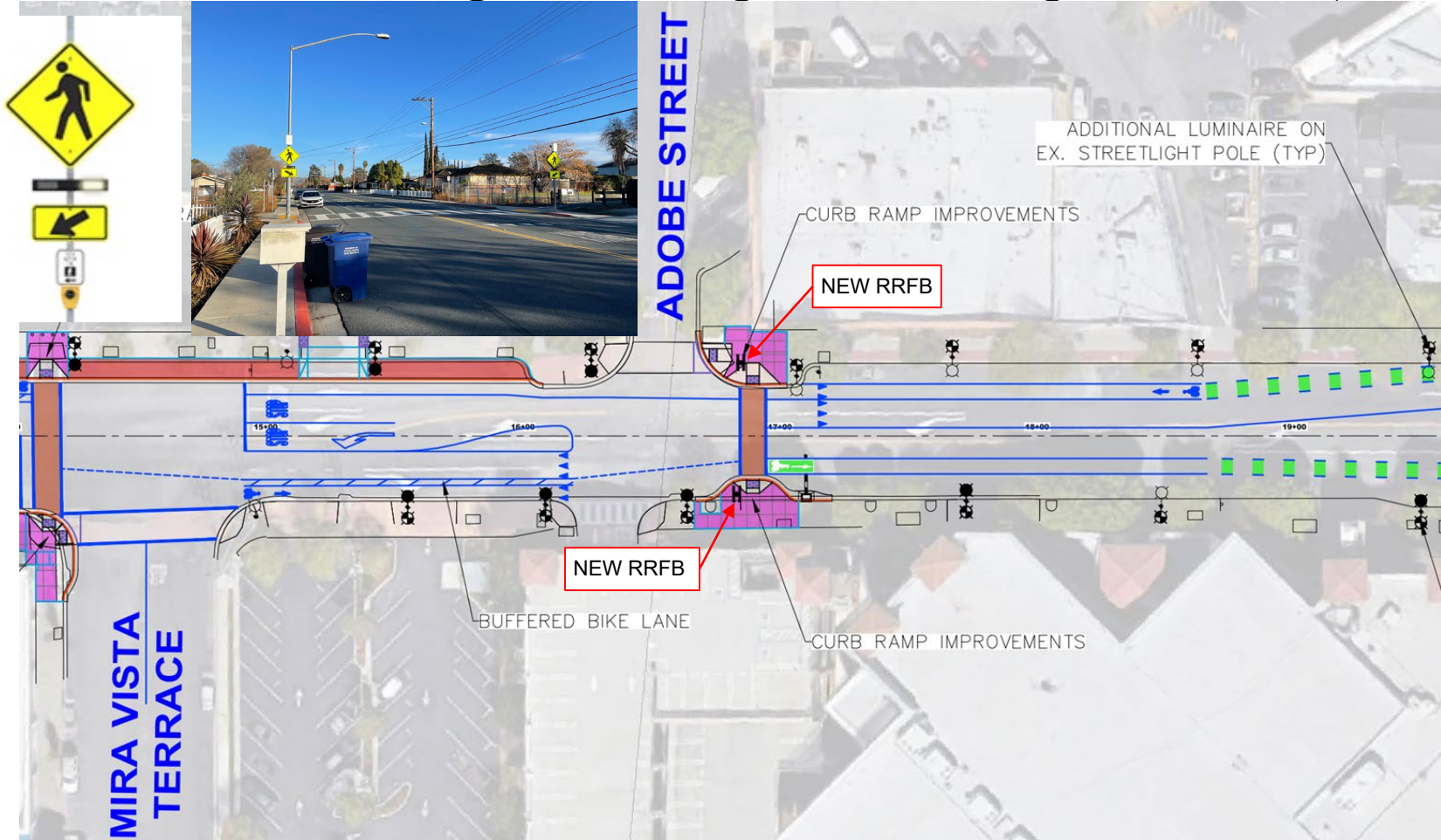




# Broadway St/Salvio St Pedestrian and Bike lane Improvements

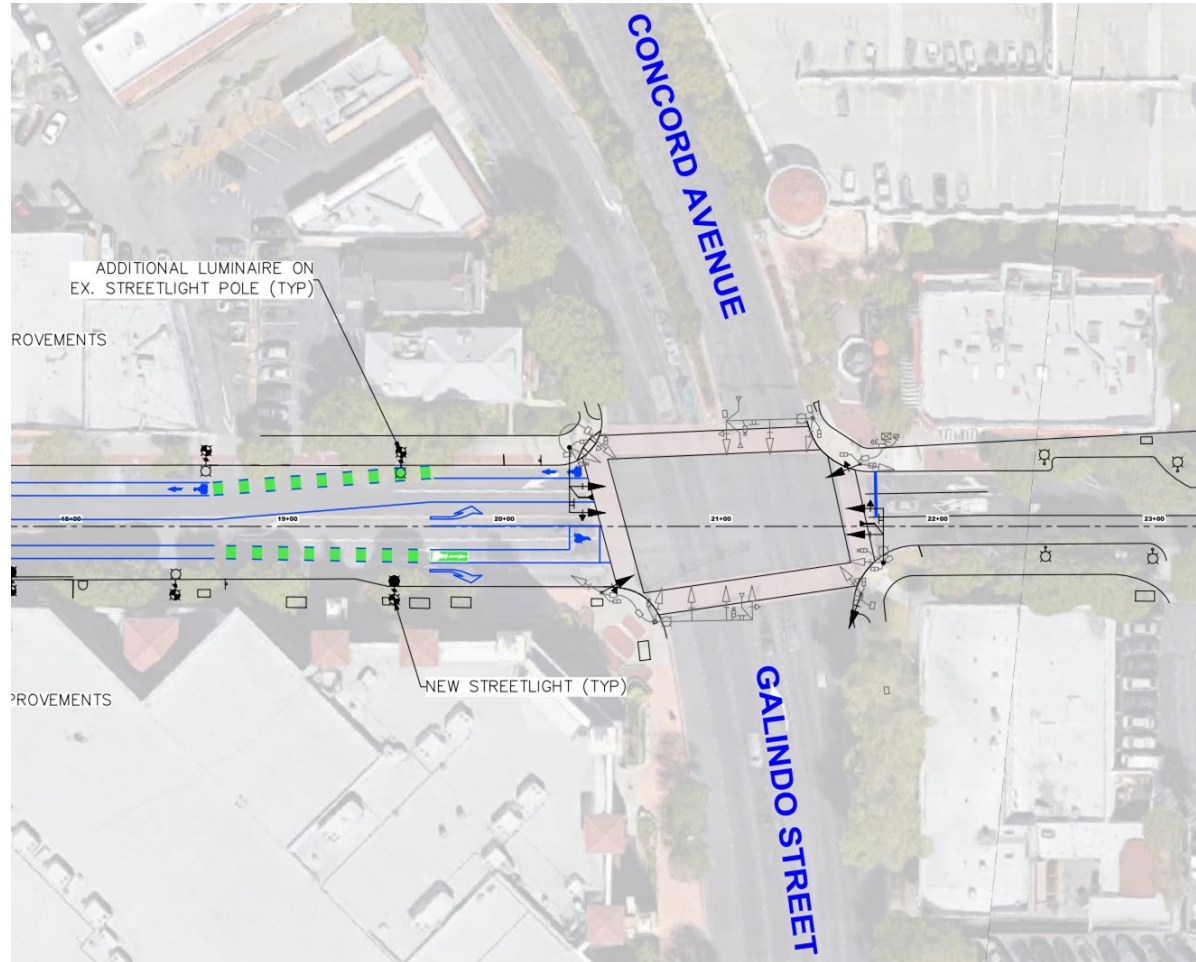


# Salvio St/Adobe St Rapid Rectangular Flashing Beacons (RRFBS)

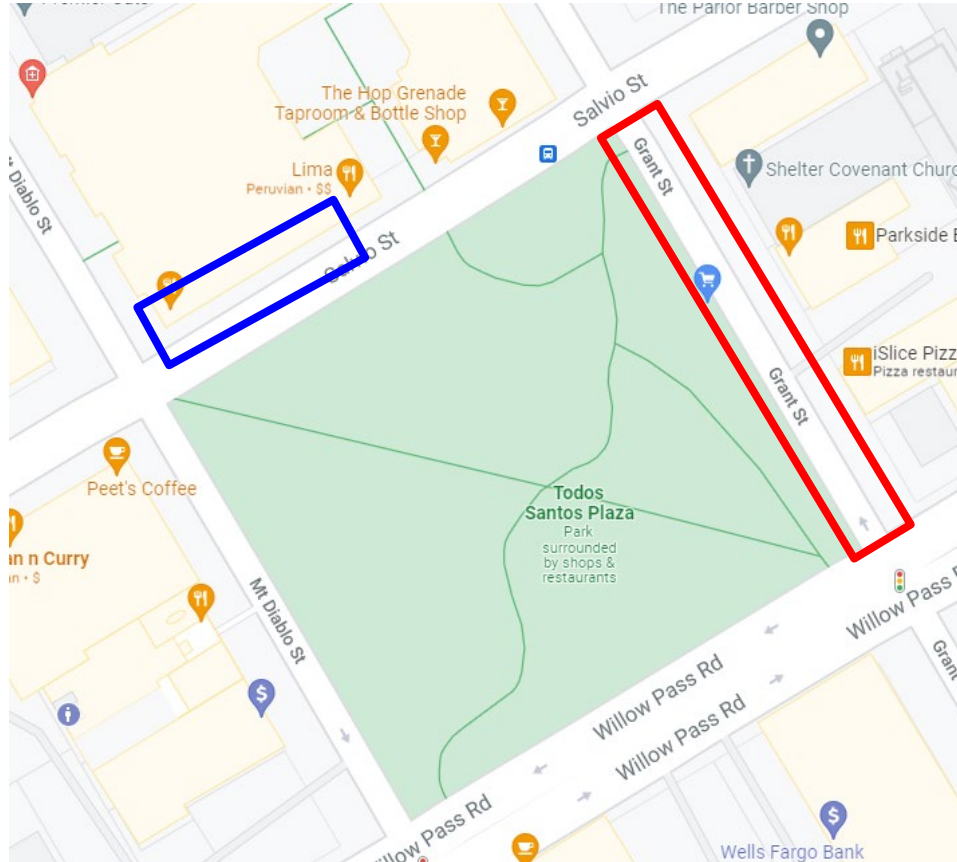




# Concord Ave/Salvio St Signal Improvements



# Location Map – Todos Santos Plaza Area



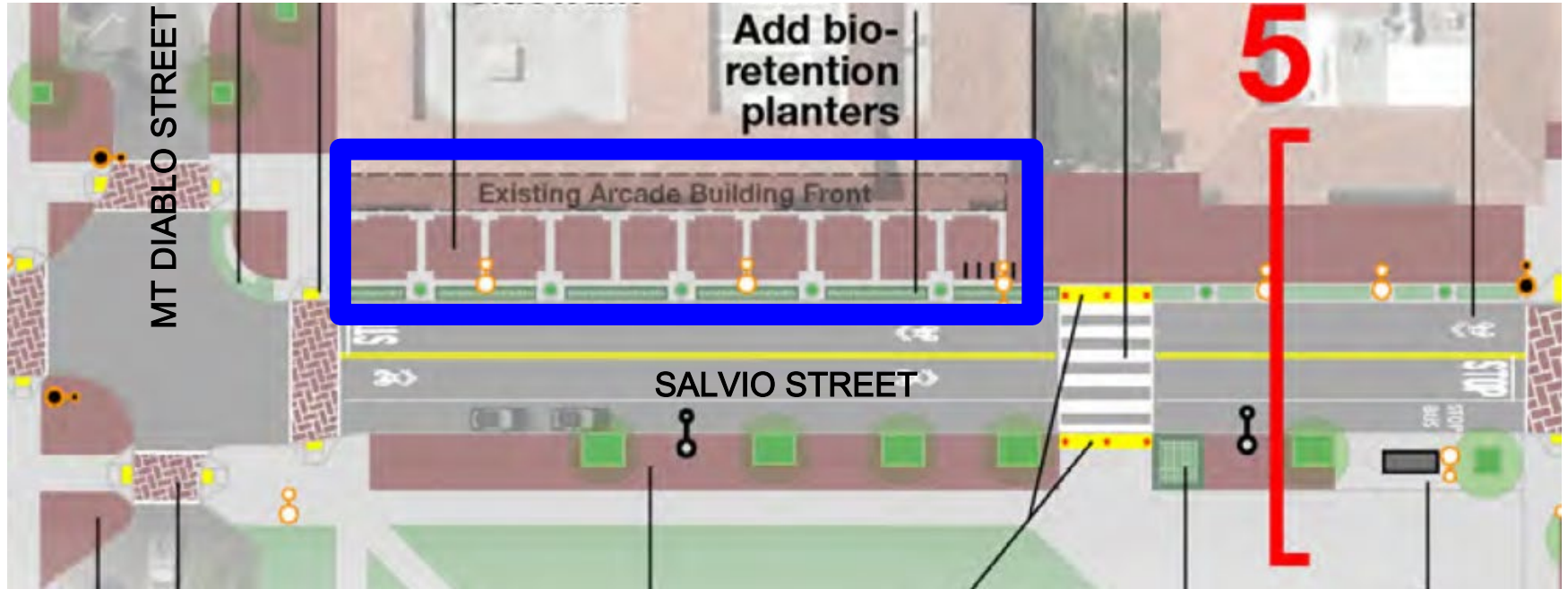
Boxes shown on this slide represent locations where parking will be removed permanently



# Scope of Work– Todos Santos Plaza Area

- Sidewalk widening and bioretention/landscape area along Salvio St in front of Aung Burma, House of Bagel, Beard Papa's, Teaspoon, and Lima
- Aesthetic improvements at the corner of Salvio St and Mt. Diablo St in front of Peet's Coffee
- Addition of bike lanes on Grant St between Salvio St and Willow Pass Rd
- Street lighting additions and improvements on Salvio St and Grant St sides of plaza
- Intersection improvements at Willow Pass Rd and Grant St

# Salvio St Widen Sidewalk + Bioretention Areas



*From Downtown Concord Specific Plan*

- Increased sidewalk area with decorative pavers
- Bioretention/landscaped areas
- 13 existing parking stalls to be removed (parking reduced per Specific Plan)

# Salvio St Widen Sidewalk + Bioretention Areas



Before



After (conceptually)



# Salvio St at Mt. Diablo St Improvements



Before



After (conceptually)



# Grant St Contraflow Bike Lane



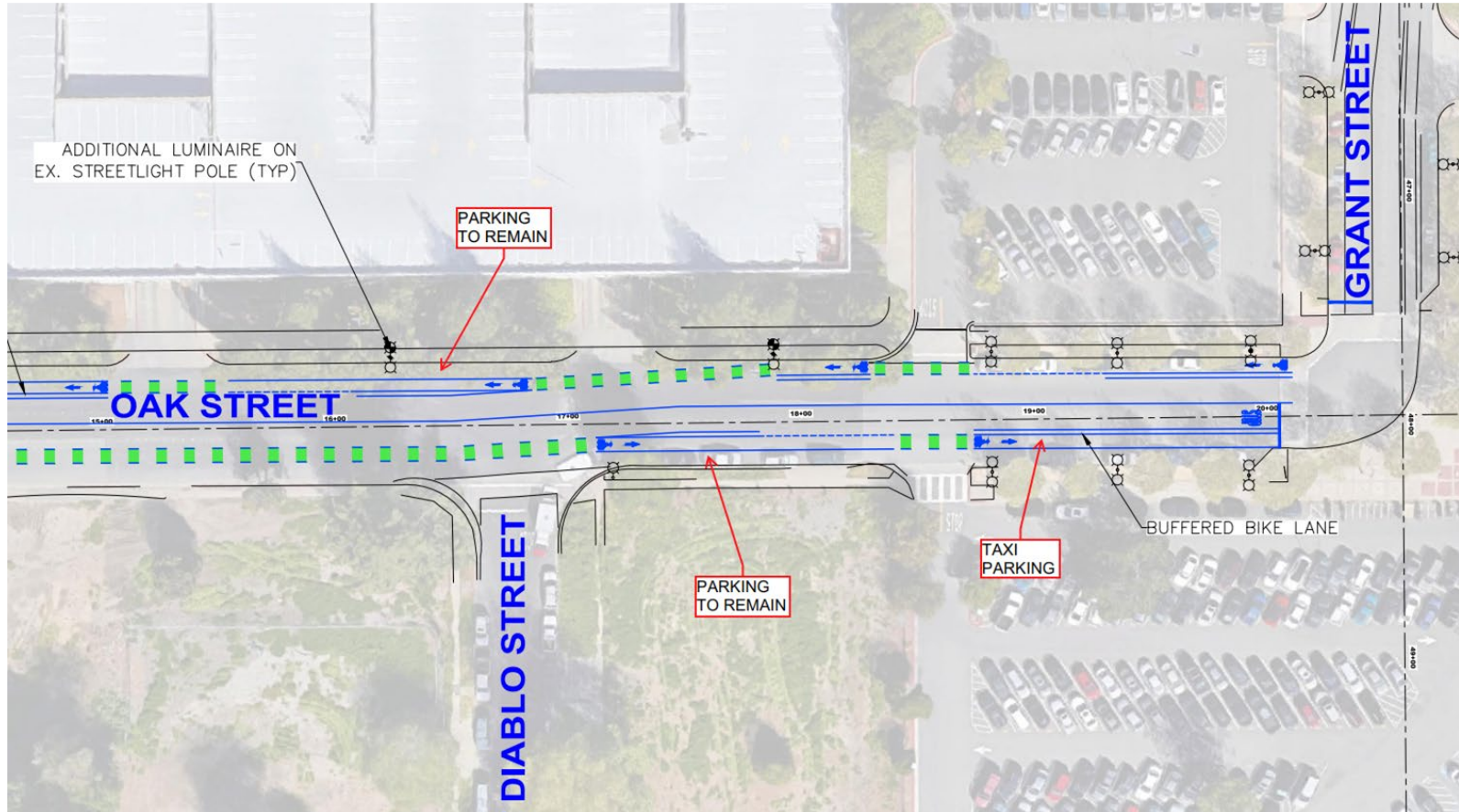
# Grant St Contraflow Bike Lane

- Bike lane additions will result in change from head-in parking to parallel parking on plaza side
- Will result in loss of 6 parking spaces
- Will result in additional efforts needed for future farmers market and other events that use the plaza side for staging

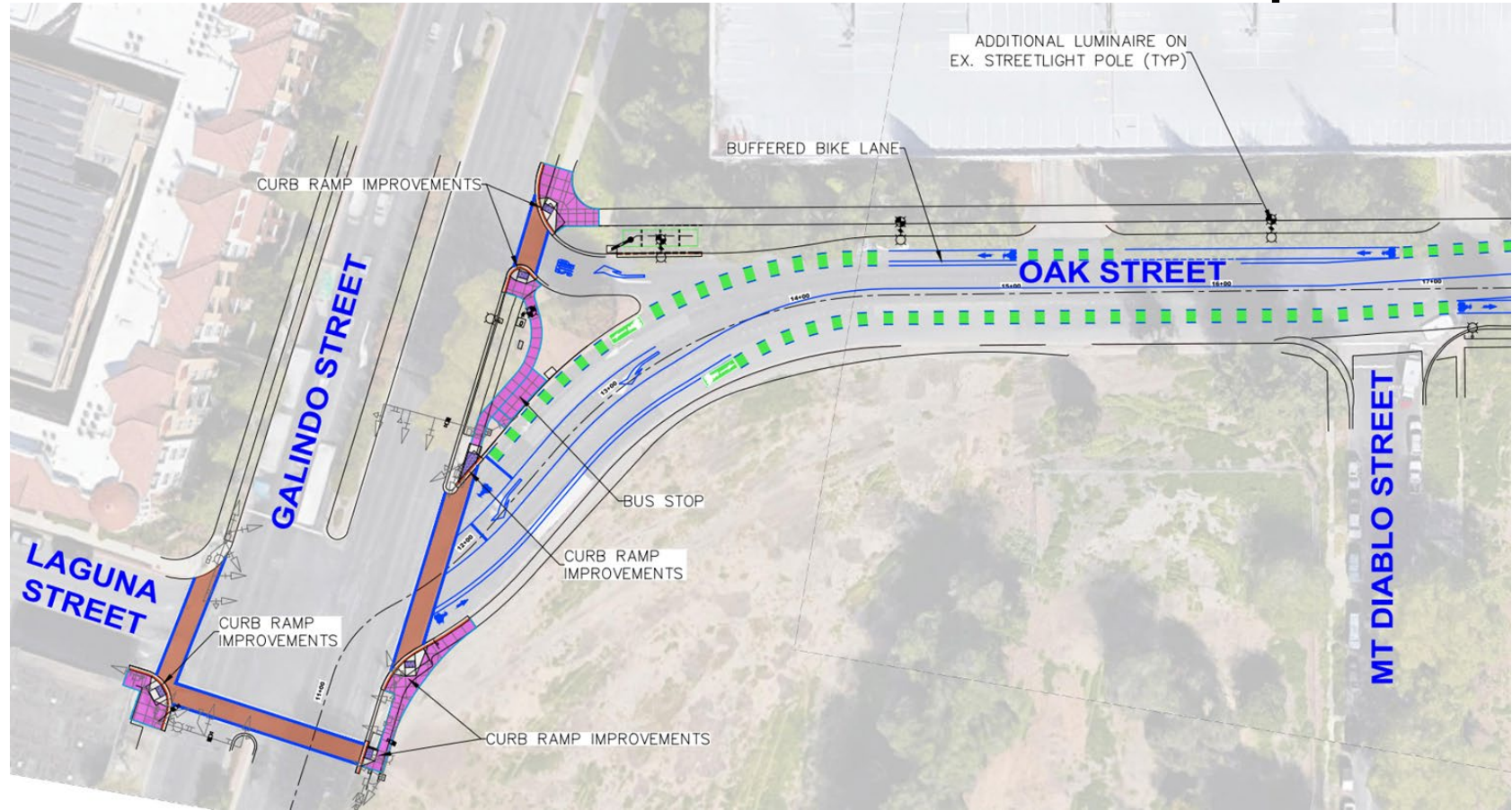




# Oak StBike Lane



# Oak St/Galindo St Pedestrian and Bike Lane Improvements



- New video detection cameras to be installed



# Construction Impacts

## TEMPORARY

- Work hours typically between 8am and 5pm, lane closure hours between 9am and 3:30pm
- Vehicle and pedestrian access will be disrupted and detours may be implemented
- Access to businesses will be maintained at all times, unless advance notice is provided
- Typical construction noise and potential dust generation

## PERMANENT

- Loss of parking on Salvio St between Mt. Diablo and Grant
- Reduction in parking on Grant St between Salvio and Willow Pass
- Potential impacts to staging for future events at the plaza due to added bike lanes on Grant St

# Construction Schedule

- Anticipated to start March 1
- Work adjacent to plaza expected to be completed by end of April (pending material delays)
- Full project completion by October (weather permitting)



**Q&A**